

ORDINANCE 21-OZ-35 amending the Zoning Ordinance and the Zoning Map of the City of Murfreesboro, Tennessee, as heretofore amended and as now in force and effect to zone approximately 2.4 acres located south of South Rutherford Boulevard as Heavy Industrial (H-I) District, simultaneous with annexation; James Allen Huskey, applicant(s) [2021-421].

BE IT ORDAINED BY THE CITY COUNCIL OF THE CITY OF MURFREESBORO, TENNESSEE, AS FOLLOWS:

SECTION 1. That the same having been heretofore recommended to the City Council by the City Planning Commission, the Zoning Ordinance and the Zoning Map of the City of Murfreesboro, Tennessee, as herein referred to, adopted and made a part of this Ordinance as heretofore amended and as now in force and effect, be and the same are hereby amended so as to zone the territory indicated on the attached map.

SECTION 2. That from and after the effective date hereof the area depicted on the attached map be zoned and approved as Heavy Industrial (H-I) District, as indicated thereon, and shall be subject to all the terms and provisions of said Ordinance applicable to such districts. The City Planning Commission is hereby authorized and directed to make such changes in and additions to said Zoning Map as may be necessary to show thereon that said area of the City is zoned as indicated on the attached map. This zoning change shall not affect the applicability of any overlay zone to the area.

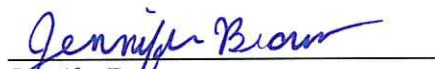
SECTION 3. That this Ordinance shall take effect fifteen (15) days after its passage upon second and final reading, the public welfare and the welfare of the City requiring it.

Passed:


1st reading December 2, 2021
2nd reading December 16, 2021


Shane McFarland, Mayor

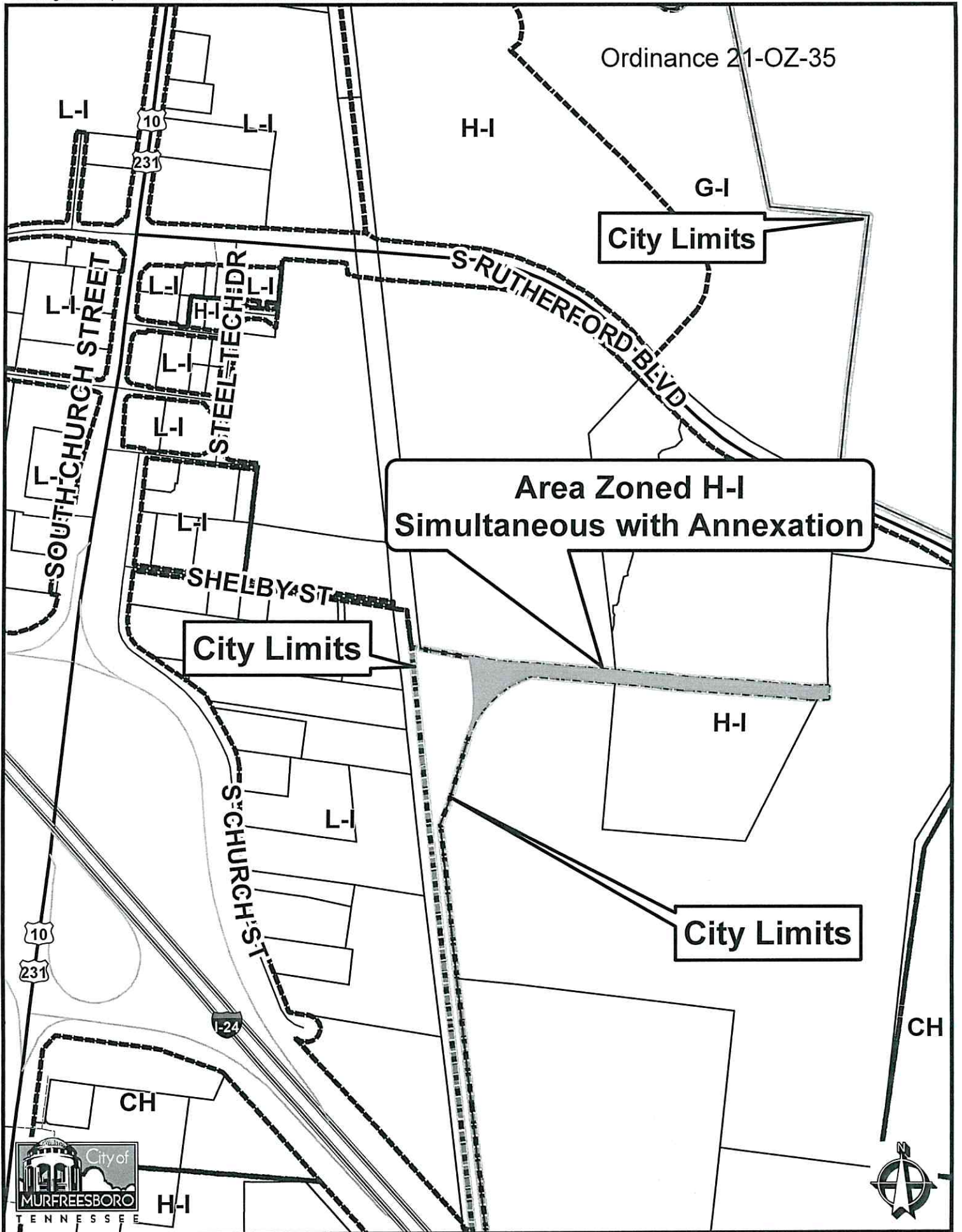
ATTEST:


Jennifer Brown
City Recorder

APPROVED AS TO FORM:

DocuSigned by:

Adam F. Tucker
City Attorney





Ordinance 21-OZ-35

H-I

G-I

City Limits

Area Zoned H-I
Simultaneous with Annexation

City Limits

H-I

City Limits

CH

