

RESOLUTION 15-R-A-65 to annex approximately 70.1 acres along Blackman Road, and to incorporate the same within the corporate boundaries of the City of Murfreesboro, Tennessee, Benjamin Sikes and Thomas Meadow, applicants. [2015-508]

WHEREAS, the Owner(s) of the territory identified on the attached map as the "Area Annexed" have either petitioned for annexation or given written consent to the annexation of such territory; and

WHEREAS, a Plan of Services for such territory was adopted by **Resolution 15-R-PS-65** on January 7, 2016; and

WHEREAS, the Planning Commission held a public hearing on the proposed annexation of such territory on November 4, 2015 and recommended approval of the annexation; and

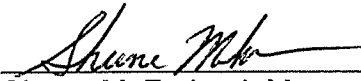
WHEREAS, the annexation of such territory is deemed beneficial for the welfare of the City of Murfreesboro as a whole.

NOW, THEREFORE, BE IT RESOLVED BY THE CITY COUNCIL OF THE CITY OF MURFREESBORO, TENNESSEE, AS FOLLOWS:


SECTION 1. That, pursuant to authority conferred by T.C.A. Sections 6-51-101, et seq., the territory identified on the attached map as the "Area Annexed" is hereby annexed to the City of Murfreesboro, Tennessee and incorporated within the corporate boundaries thereof.

SECTION 2. That this Resolution shall take effect upon the effective date of the Zoning Ordinance with respect to the annexed territory, **Ordinance 15-OZ-65**, the public welfare and the welfare of the City requiring it.


Passed: January 7, 2016


Shane McFarland, Mayor

ATTEST:


Melissa B. Wright
City Recorder

APPROVED AS TO FORM:


David A. Ives
City Attorney

SEAL



**ROW
Annexed**

BURNT KNOB RD

**MANSON CT
MANSON PIKE**

840

**VAUGHN RD
BLACKMAN RD**

JOHN LEE LN

**Murfreesboro
City Limits**

**Area
Annexed**

Resolution 15-R-A-65

