

ORDINANCE 16-OZ-50 amending the Zoning Ordinance and the Zoning Map of the City of Murfreesboro, Tennessee, as heretofore amended and as now in force and effect, to rezone approximately 6.6 acres along Salem Creek Drive from General Office (OG) District to Planned Residential Development (PRD) District (Ashton at Salem Creek); David Alcorn, applicant [2016-452].

BE IT ORDAINED BY THE CITY COUNCIL OF THE CITY OF MURFREESBORO, TENNESSEE, AS FOLLOWS:

SECTION 1. That, the same having been heretofore recommended to the City Council by the City Planning Commission, the Zoning Ordinance and the Zoning Map of the City of Murfreesboro, Tennessee, as herein referred to, adopted and made a part of this Ordinance as heretofore amended and as now in force and effect, be and the same are hereby amended so as to rezone the territory indicated on the attached map.


SECTION 2. That, from and after the effective date hereof, the area depicted on the attached map be zoned and approved as Planned Residential Development (PRD) District, as indicated thereon, and shall be subject to all the terms and provisions of said Ordinance applicable to such districts, the plans and specifications filed by the applicant, and any additional conditions and stipulations referenced in the minutes of the Planning Commission and City Council relating to this zoning request. The City Planning Commission be and it is hereby authorized and directed to make such changes in and additions to said Zoning Map as may be necessary to show thereon that said area of the City is zoned as indicated on the attached map. This zoning change shall not affect the applicability of any overlay zone to the area.

SECTION 3. That this Ordinance shall take effect fifteen (15) days after its passage upon second and final reading, the public welfare and the welfare of the City requiring it.

Passed:


1st reading November 17, 2016

2nd reading December 1, 2016




Shane McFarland, Mayor

ATTEST:



Melissa B. Wright
City Recorder

APPROVED AS TO FORM:



Craig D. Tindall
City Attorney

SEAL



CH



NEW SALEM HWY

CASON-LEN-CH

CF

Area
Rezoned from
OG to PRD

RS-15

SALEM CREEK DR

OG

PUD

STONEWATER CT

RS-12

STONECENTER LN
PRD

BEAULAH DR

PRESLEY DR

TREVOR TRI

Ordinance 16-OZ-50

