

**ORDINANCE 17-OZ-07.2** amending the Zoning Ordinance and the Zoning Map of the City of Murfreesboro, Tennessee, as heretofore amended and as now in force and effect to zone approximately 79 acres along Veterans Parkway and Blackman Road as Highway Commercial (CH) District and Commercial Fringe (CF) District simultaneous with annexation; Mr. Donald McDonald, applicant. [2017-404]

**BE IT ORDAINED BY THE CITY COUNCIL OF THE CITY OF MURFREESBORO, TENNESSEE, AS FOLLOWS:**

SECTION 1. That the same having been heretofore recommended to the City Council by the City Planning Commission, the Zoning Ordinance and the Zoning Map of the City of Murfreesboro, Tennessee, as herein referred to, adopted and made a part of this Ordinance as heretofore amended and as now in force and effect, be and the same are hereby amended so as to zone the territory indicated on the attached map.


SECTION 2. That from and after the effective date hereof the area depicted on the attached map be zoned and approved as Highway Commercial (CH) District and Commercial Fringe (CF) District, as indicated thereon, and shall be subject to all the terms and provisions of said Ordinance applicable to such districts. The City Planning Commission be and it is hereby authorized and directed to make such changes in and additions to said Zoning Map as may be necessary to show thereon that said area of the City is zoned as indicated on the attached map. This zoning change shall not affect the applicability of any overlay zone to the area.

SECTION 3. That this Ordinance shall take effect fifteen (15) days after its passage upon second and final reading, the public welfare and the welfare of the City requiring it.

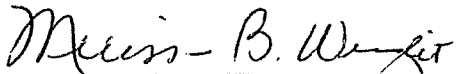
Passed:

1<sup>st</sup> reading May 4, 2017


2<sup>nd</sup> reading May 18, 2017

  
\_\_\_\_\_  
Shane McFarland, Mayor


ATTEST:

  
\_\_\_\_\_  
Melissa B. Wright  
City Recorder

APPROVED AS TO FORM:

  
\_\_\_\_\_  
Craig D. Tindall  
City Attorney

SEAL



VAUGHN RD

Area Zoned CH

CH

Murfreesboro City Limits

LYLE MCDONALD CT

CF

Area Zoned CF

VETERANS PKWY

BLACKMAN RD

PRD

ARMADALE DR

PENDLETON BLVD

RS-10

PUD

ENCLAVE DR

PRD

RS-15

TULIP TREE DR

WESTLAWN BLVD

BIRCH TREE DR

ROXBURY DR  
BALSON DR  
CAVENDISH DR  
COLCHESTER CT

Ordinance 17-OZ-07.2

SHORES RD

PCD

