

ORDINANCE 17-OZ-19 amending the Zoning Ordinance and the Zoning Map of the City of Murfreesboro, Tennessee, as heretofore amended and as now in force and effect, to rezone approximately 22.5 acres along Manson Pike and Brinkley Road from Single-Family Residential Fifteen (RS-15) District to Planned Residential Development (PRD) District (Blackman Station PRD); Laws Bouldin, applicant [2016-459].

BE IT ORDAINED BY THE CITY COUNCIL OF THE CITY OF MURFREESBORO, TENNESSEE, AS FOLLOWS:

SECTION 1. That, the same having been heretofore recommended to the City Council by the City Planning Commission, the Zoning Ordinance and the Zoning Map of the City of Murfreesboro, Tennessee, as herein referred to, adopted and made a part of this Ordinance as heretofore amended and as now in force and effect, be and the same are hereby amended so as to rezone the territory indicated on the attached map.

SECTION 2. That, from and after the effective date hereof, the area depicted on the attached map be zoned and approved as Planned Residential Development (PRD) District, as indicated thereon, and shall be subject to all the terms and provisions of said Ordinance applicable to such districts, the plans and specifications filed by the applicant, and any additional conditions and stipulations referenced in the minutes of the Planning Commission and City Council relating to this zoning request. The City Planning Commission be and it is hereby authorized and directed to make such changes in and additions to said Zoning Map as may be necessary to show thereon that said area of the City is zoned as indicated on the attached map. This zoning change shall not affect the applicability of any overlay zone to the area.


SECTION 3. That this Ordinance shall take effect fifteen (15) days after its passage upon second and final reading, the public welfare and the welfare of the City requiring it.

Passed:


1st reading June 22, 2017

2nd reading July 13, 2017

ATTEST:

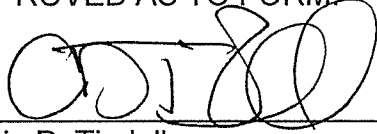


Melissa B. Wright
City Recorder



Shane McFarland, Mayor

APPROVED AS TO FORM:



Craig D. Tindall
City Attorney

SEAL

RS-15



QUEENS CT

PRINCESS CR



Ordinance 17-OZ-19

FLORENCE RD

PRD

MANSON PIKE

Area
Rezoned from
RS-15 to PRD

CL

RS-15

PRD

CF

RS-12

RS-12

JOHN LEE LN

PRINCETON OAKS LN

COZUMEL CT

HAMMOCK DR

RS-10

CLOVERHILL DR

RS-15

FARMWOOD DR

BRINKLEY RD

OVERALL CREEK

JULIAN WAY

PRD

