

ORDINANCE 17-OZ-55 amending the Zoning Ordinance and the Zoning Map of the City of Murfreesboro, Tennessee, as heretofore amended and as now in force and effect, to rezone approximately 1.17 acres along West Lytle Street from Commercial Highway (CH) District to Central Business Development (CBD) District; Chris Bilbro, applicant [2017-432].

BE IT ORDAINED BY THE CITY COUNCIL OF THE CITY OF MURFREESBORO, TENNESSEE, AS FOLLOWS:

SECTION 1. That the same having been heretofore recommended to the City Council by the City Planning Commission, the Zoning Ordinance and the Zoning Map of the City of Murfreesboro, Tennessee, as herein referred to, adopted and made a part of this Ordinance as heretofore amended and as now in force and effect, be and the same are hereby amended so as to rezone the territory indicated on the attached map.

SECTION 2. That, from and after the effective date hereof, the area depicted on the attached map shall be zoned and approved as Central Business Development (CBD) District, as indicated thereon, and shall be subject to all the terms and provisions of said Ordinance applicable to such districts. The City Planning Commission be and it is hereby authorized and directed to make such changes in and additions to said Zoning Map as may be necessary to show thereon that said area of the City is zoned as indicated on the attached map. This zoning change shall not affect the applicability of any overlay zone to the area.

SECTION 3. That this Ordinance shall take effect fifteen (15) days after its passage upon second and final reading, the public welfare and the welfare of the City requiring it.


Passed:

1st reading November 9, 2017

2nd reading November 30, 2017


ATTEST:

Melissa B. Wright
City Recorder



Shane McFarland, Mayor

APPROVED AS TO FORM:



Craig D. Tindall
City Attorney

SEAL



PCD

OG-R

OG-R

W BURTON ST

RM-12

E BURTON ST

Ordinance 17-OZ-55

Area
Rezoned from
CH to CBD

N MAPLE ST

OG-R

PND

PND

W LYTLE ST

PND

E LYTLE ST

CH

CH

CBD

CBD

OG-R

N CHURCH ST

W COLLEGE ST

OG-R


E COLLEGE ST

CBD

CBD

N PUBLIC SQ

CBD



GOURTHOUSE CBD