

**ORDINANCE 13-OZ-29** amending the Zoning Ordinance and the Zoning Map of the City of Murfreesboro, Tennessee, as heretofore amended and as now in force and effect, to rezone approximately 62.94 acres along Memorial Boulevard from RS-15 (Single-Family Residential Fifteen) District to CH (Highway Commercial) District and 15.39 acres along Memorial Boulevard from RS-15 (Single-Family Residential Fifteen) District to CF (Commercial Fringe) District; Mr. Bricke Murfree, applicant [2013-410].

**BE IT ORDAINED BY THE CITY COUNCIL OF THE CITY OF MURFREESBORO, TENNESSEE, AS FOLLOWS:**


SECTION 1. That the same having been heretofore recommended to the City Council by the City Planning Commission, the Zoning Ordinance and the Zoning Map of the City of Murfreesboro, Tennessee, as herein referred to, adopted and made a part of this Ordinance as heretofore amended and as now in force and effect, be and the same are hereby amended so as to rezone the territory indicated on the attached map.

SECTION 2. That, from and after the effective date hereof, the area depicted on the attached map shall be zoned and approved as CH (Highway Commercial) District and CF (Commercial Fringe) District as indicated thereon, and shall be subject to all the terms and provisions of said Ordinance applicable to such districts. The City Planning Commission be and it is hereby authorized and directed to make such changes in and additions to said Zoning Map as may be necessary to show thereon that said area of the City is zoned as indicated on the attached map.

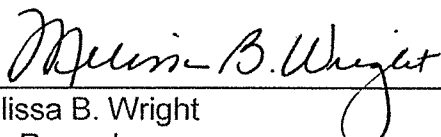
SECTION 3. That this Ordinance shall take effect fifteen (15) days after its passage upon third and final reading, the public welfare and the welfare of the City requiring it.

Passed:


1<sup>st</sup> reading July 11, 2013  
2<sup>nd</sup> reading July 25, 2013  
3<sup>rd</sup> reading August 8, 2013

  
Tommy Bragg, Mayor

ATTEST:

  
Melissa B. Wright  
City Recorder

APPROVED AS TO FORM:

  
Susan Emery McGannon  
City Attorney

SEAL



Memorial Blvd

RS-12

RS-15

OSBORNE LN

CL

OG

MORGAN RD

ARCHER AVE

PCD

Area zoned CF

RS-15

Areas zoned CHI

State Farm

CP

231

HAYNES DR

CM-R

CH

P

