

ORDINANCE 14-OZ-56 amending the Zoning Ordinance and the Zoning Map of the City of Murfreesboro, Tennessee, as heretofore amended and as now in force and effect, to rezone approximately 7.42 acres south of Indian Park Drive along Merchant Walk from Highway Commercial (CH) District to Residential Multi-Family Sixteen (RM-16) District; Mr. Robert Trent, applicant [2014-426].

BE IT ORDAINED BY THE CITY COUNCIL OF THE CITY OF MURFREESBORO, TENNESSEE, AS FOLLOWS:


SECTION 1. That the same having been heretofore recommended to the City Council by the City Planning Commission, the Zoning Ordinance and the Zoning Map of the City of Murfreesboro, Tennessee, as herein referred to, adopted and made a part of this Ordinance as heretofore amended and as now in force and effect, be and the same are hereby amended so as to rezone the territory indicated on the attached map.

SECTION 2. That, from and after the effective date hereof, the area depicted on the attached map shall be zoned and approved as Residential Multi-Family Sixteen (RM-16) District, as indicated thereon, and shall be subject to all the terms and provisions of said Ordinance applicable to such districts. The City Planning Commission be and it is hereby authorized and directed to make such changes in and additions to said Zoning Map as may be necessary to show thereon that said area of the City is zoned as indicated on the attached map. This zoning change shall not affect the applicability of any overlay zone to the area.

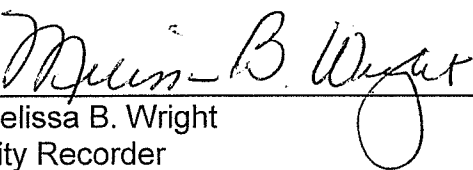
SECTION 3. That this Ordinance shall take effect fifteen (15) days after its passage upon third and final reading, the public welfare and the welfare of the City requiring it.

Passed:


1st reading December 11, 2014
2nd reading January 8, 2015
3rd reading January 15, 2015


Shane McFarland, Mayor

ATTEST:


Melissa B. Wright
City Recorder

APPROVED AS TO FORM:


Susan Emery McGannon
City Attorney

SEAL



RS-15

CL

PUD

INDIAN PARK DR

South Church Street

RM-16

RM-12

SEMINOLE ST

RM-12

CH


Area Rezoned from CH to RM-16

PUD

BIG EAGLE TRL

RD

DIXON CT



T E N N E S S E E

Ordinance 14-OZ-56