

**ORDINANCE 15-OZ-08** amending the Zoning Ordinance and the Zoning Map of the City of Murfreesboro, Tennessee, as heretofore amended and as now in force and effect to rezone approximately 0.7 acres along the east side of Elam Road from Highway Commercial (CH) District to Residential Multi-Family Sixteen (RM-16) District and to zone approximately 7.78 acres along the east side of Elam Road as Residential Multi-Family Sixteen (RM-16) District, simultaneous with annexation; HAK, LLC, applicant [2015-402].

**BE IT ORDAINED BY THE CITY COUNCIL OF THE CITY OF MURFREESBORO, TENNESSEE, AS FOLLOWS:**


SECTION 1. That the same having been heretofore recommended to the City Council by the City Planning Commission, the Zoning Ordinance and the Zoning Map of the City of Murfreesboro, Tennessee, as herein referred to, adopted and made a part of this Ordinance as heretofore amended and as now in force and effect, be and the same are hereby amended so as to zone the territory indicated on the attached map.

SECTION 2. That from and after the effective date hereof the area depicted on the attached map be zoned and approved as Residential Multi-Family Sixteen (RM-16) District, simultaneous with annexation, as indicated thereon, and shall be subject to all the terms and provisions of said Ordinance applicable to such districts. The City Planning Commission be and it is hereby authorized and directed to make such changes in and additions to said Zoning Map as may be necessary to show thereon that said area of the City is zoned as indicated on the attached map. This zoning change shall not affect the applicability of any overlay zone to the area.

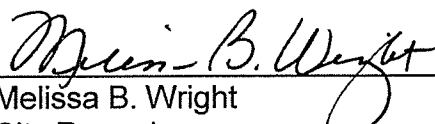
SECTION 3. That this Ordinance shall take effect fifteen (15) days after its passage upon third and final reading or upon the effective date of Ordinance 15-OA-07, whichever is later, the public welfare and the welfare of the City requiring it.

Passed:

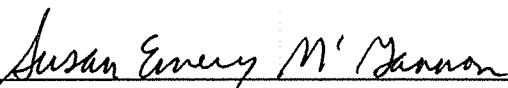
1<sup>st</sup> reading      March 12, 2015  
2<sup>nd</sup> reading      March 19, 2015  
3<sup>rd</sup> reading      April 2, 2015

  
\_\_\_\_\_  
Shane McFarland, Mayor

ATTEST:

  
\_\_\_\_\_  
Melissa B. Wright  
City Recorder

APPROVED AS TO FORM:

  
\_\_\_\_\_  
Susan Emery McGannon  
City Attorney

SEAL



Area Zoned RM-16

L-I

Area Rezoned  
from CH to RM-16

BUTLER DR

I-24

W ENTRANCE RAMP

ELAM RD



JOE/B  
JACKSON PKWY

CH

Ordinance 15-OZ-08

